

# Picacho Peak State Park

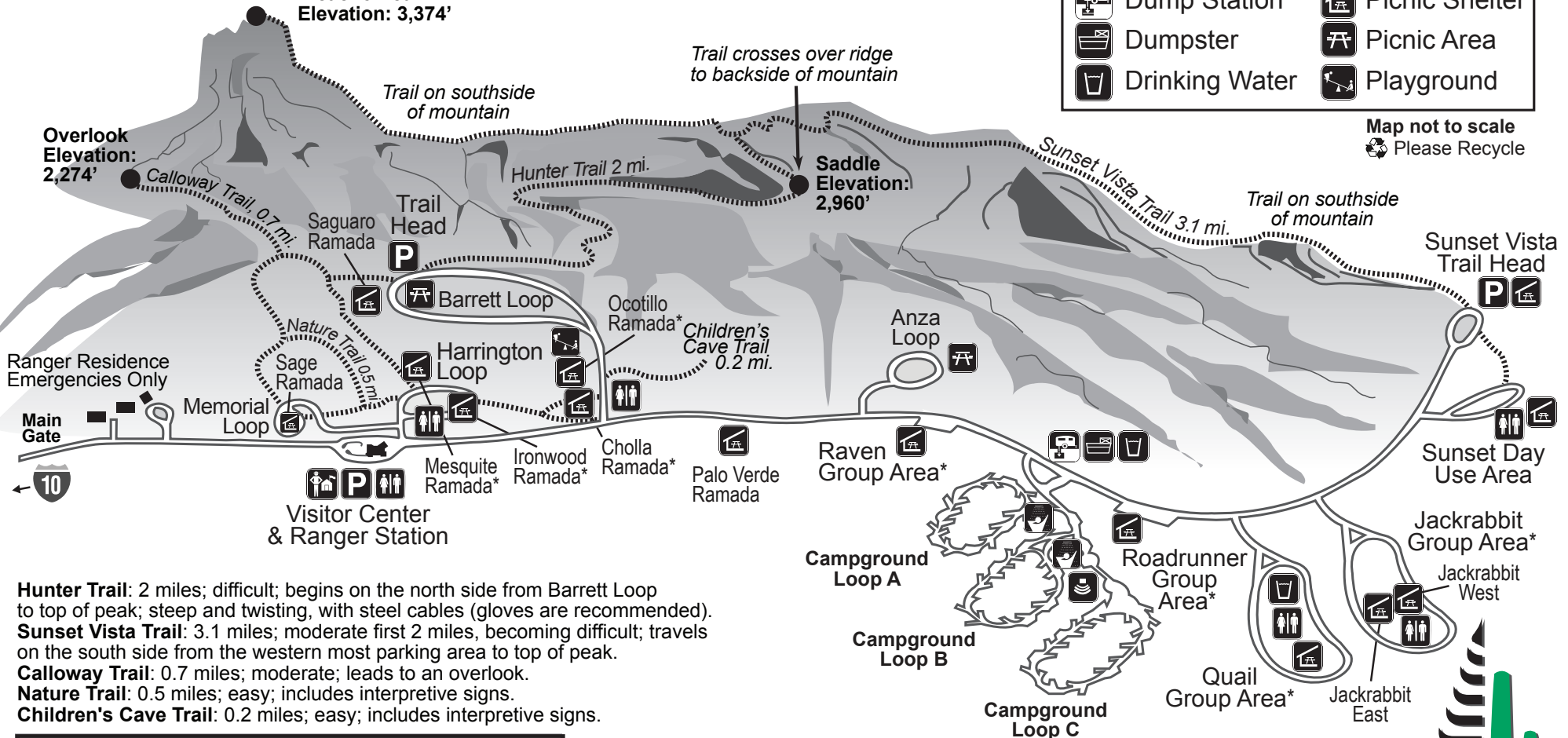
P.O. Box 907  
 Eloy, AZ 85131  
 (520) 466-3183

**Picacho Peak**  
 Elevation: 3,374'

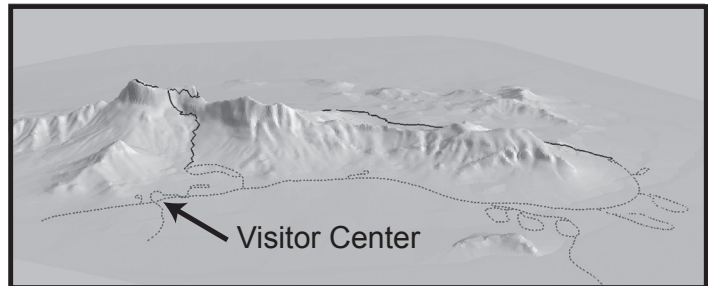


Legend	
	Rest Room
	Visitor Center
	Parking
	Dump Station
	Dumpster
	Drinking Water
	* Reservable Group Areas
	Amphitheater
	Showers
	Picnic Shelter
	Picnic Area
	Playground

Map not to scale  
 Please Recycle




- Hunter Trail:** 2 miles; difficult; begins on the north side from Barrett Loop to top of peak; steep and twisting, with steel cables (gloves are recommended).
- Sunset Vista Trail:** 3.1 miles; moderate first 2 miles, becoming difficult; travels on the south side from the western most parking area to top of peak.
- Calloway Trail:** 0.7 miles; moderate; leads to an overlook.
- Nature Trail:** 0.5 miles; easy; includes interpretive signs.
- Children's Cave Trail:** 0.2 miles; easy; includes interpretive signs.



Looking Southwest, no contours

### Hiking Necessities

- Water: minimum of 2-3 liters per person
- Footwear: hiking boots for ankle support with an aggressive tread
- Sun Protection: hat, sunscreen, sunglasses
- Snacks: trail mix, energy bars, fruit
- Information: park map, rules, phone number, average hiking time
- Cell Phone & Basic First Aid Kit



**AZStateParks.com**